










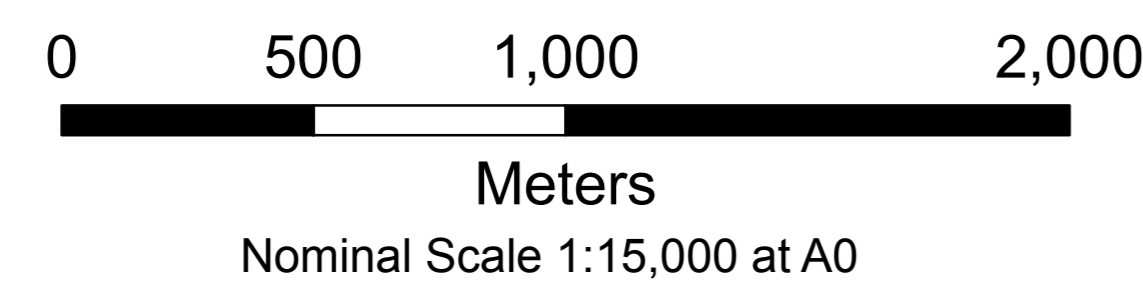


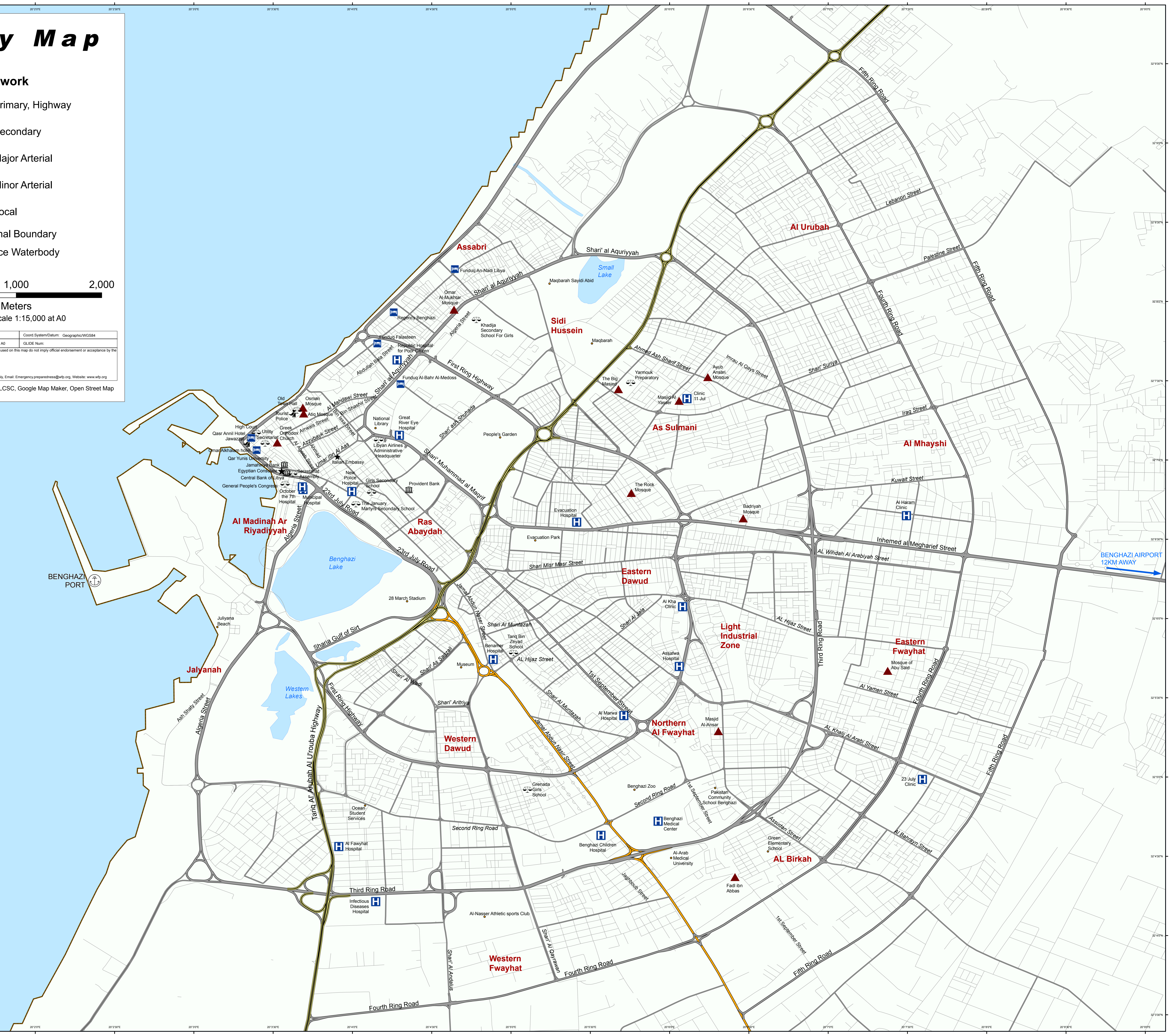

Benghazi City Map

-  Religious Building
-  Embassy
-  Bank
-  Military Post/Police Station
-  Hotel
-  Hospital
-  Governmental Building
-  Other point of interest
-  Port
-  National Capital

- Road Network**
-  Primary, Highway
 -  Secondary
 -  Major Arterial
 -  Minor Arterial
 -  Local
 -  National Boundary
 -  Surface Waterbody



Date Created:	15-May-2011	Coord System/Datum:	GeographicWGS84
Map Num:	Logcluster - LIBY - 016 - A0	GLIDE Num:	
The boundaries and names and the designations used on this map do not imply official endorsement or acceptance by the United Nations.			
World Food Programme, Rome/Italy, Email: Emergencypreparedness@wfp.org, Website: www.wfp.org			
Data Sources: GAUL, WFP, GLCSC, Google Map Maker, Open Street Map			



MEDITERRANEAN SEA

BENGHAZI PORT

BENGHAZI AIRPORT
12KM AWAY

