














Chlorination  
Upper Nile State  
16 October 2007



Area Mapped

-  Chlorination
-  Water Points
- Road Status
  -  All Season (may close in heavy rain)
  -  Dry Season Only
  -  Unknown
-  International Boundary
-  State Boundary
-  County Boundary
-  Payam Boundary
-  State Capital
-  Primary Town
-  Secondary Town
-  Settlement/Village



Scale 1:1,850,000

Paper Size: A3

unjlc\_sdn\_732\_NFI\_Flooding\_CH\_071016  
Date Created: 16-Oct-2007  
Proj/Datum: Geographic/WGS84



The boundaries and names and the designations used on this map do not imply official endorsement or acceptance by the United Nations. Some map data not verified. Use at your own risk.



Data Sources: RCO, EP & R, OCHA, WFP, UNMAS, UNMIS, CGIAR, MAF, NASA, UNOSAT, Univ. of Berne

Produced By: UN Joint Logistics Centre, Juba - Sudan

