


















GAZA EMERGENCY

Dubai-Jerusalem Supply Routes

-  Road supply route
-  Sea supply route
-  Highway
-  Primary road
-  Secondary road
-  Railway
-  National capital
-  Major town
-  Intermediate town
-  Small town
-  Village
-  Port
-  International Airport
-  Domestic Airport
-  International boundary
-  Undetermined boundary
-  Surface waterbody

Date Created: 27 - AUG -2014
 Map Num: PSE_OP_RegionalSupplyRoutes_A3P
 Coord.System/Datum: Geographic/WGS84
 Data Sources: UNGIWG, Geonames, WFP, GLCSC
 The boundaries and names and the designations used on this map do not imply official endorsement or acceptance by the United Nations.
 Email: maps@logcluster.org
 Website: www.logcluster.org
 OMEP GIS Unit, WFP HQ, Rome, Italy

