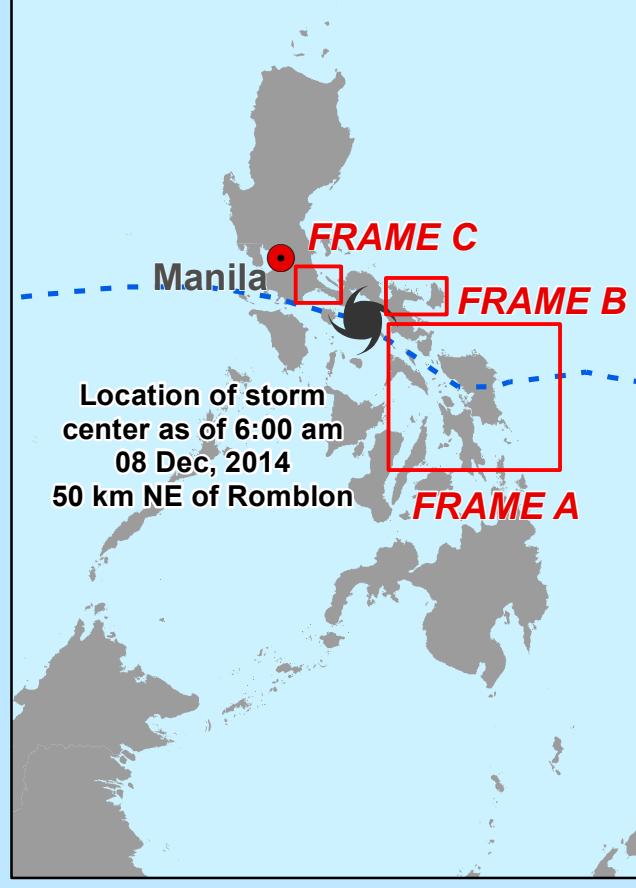
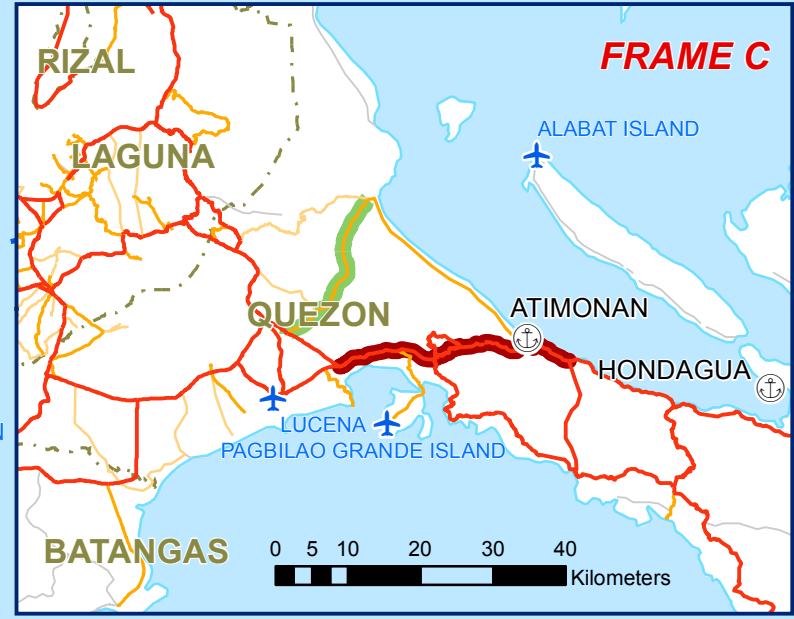
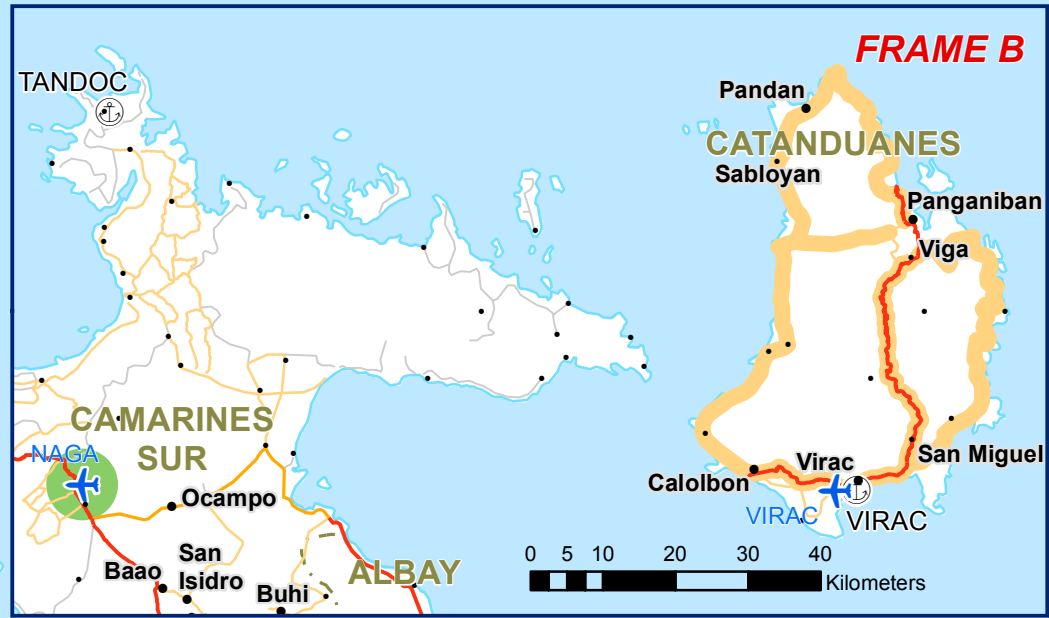
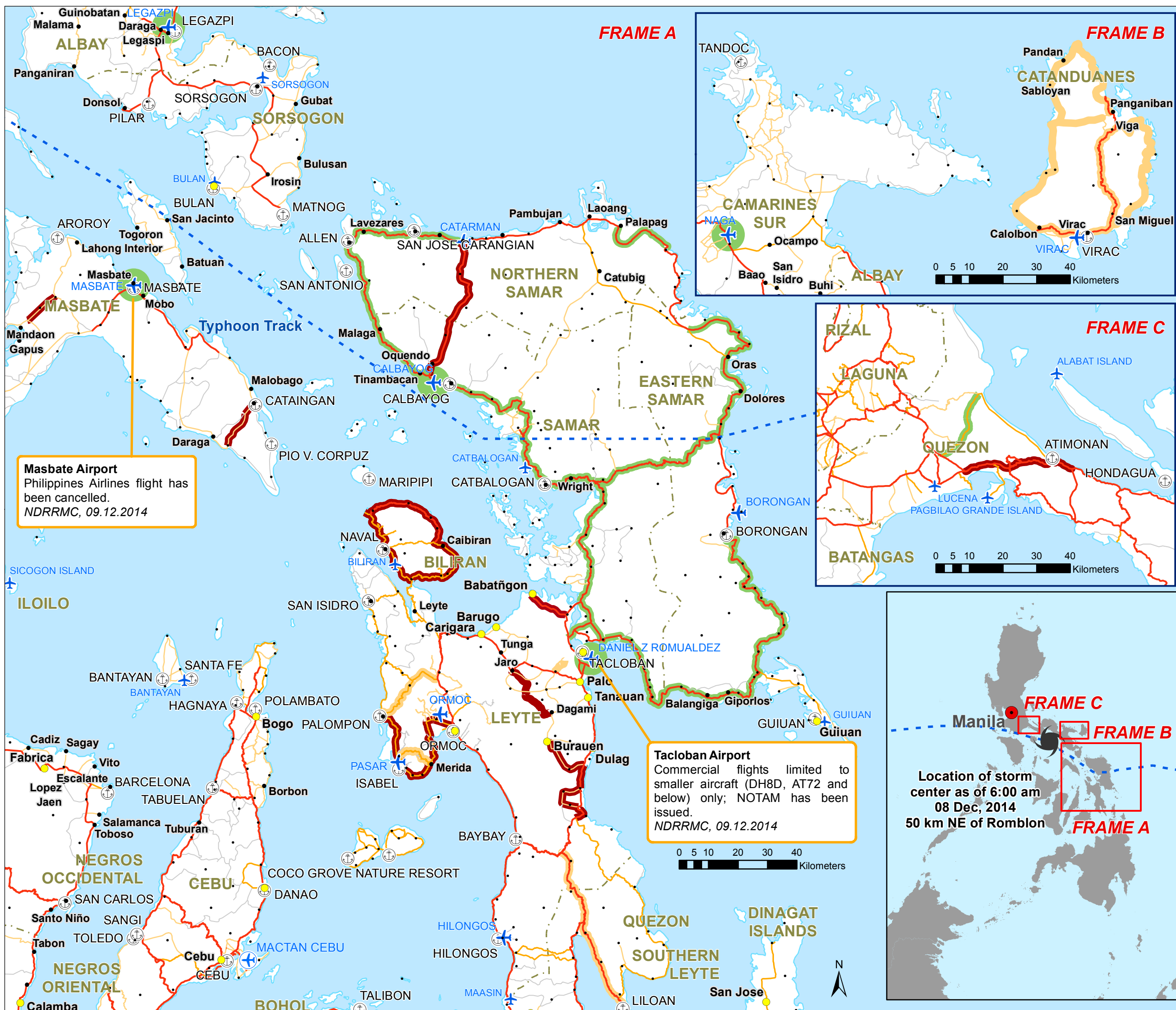


# PHILIPPINES

## Typhoon Hagupit (Ruby) Access Constraints as of 09 December 2014

Nominal Scale 1:1,500,000 at A3



**Masbate Airport**  
Philippines Airlines flight has been cancelled.  
NDRRMC, 09.12.2014

**Tacloban Airport**  
Commercial flights limited to smaller aircraft (DH8D, AT72 and below) only; NOTAM has been issued.  
NDRRMC, 09.12.2014

- Intermediate Town
  - Small Town
  - Village
  - ✈ Domestic Airport
  - ✈ Airstrip
  - ⚓ Port
  - First Level Admin Boundary
  - Primary road
  - Secondary road
  - Tertiary road
  - Track/Trail
- 
- Road Practicability**
- Passable/Cleared
  - Restricted
  - Not Passable
  - Unknown
  - Open airport

Date Created: 09 - DEC -2013  
 Map Num: PHL\_OP\_AccessConstraints\_A3L  
 Coord.System/Datum: Geographic/WGS84  
 Data Sources: UNGIWG, Geonames, WFP, GLCSC, OSM, NDRRMC

The boundaries and names and the designations used on this map do not imply official endorsement or acceptance by the United Nations.  
 Email: maps@logcluster.org  
 Website: www.logcluster.org/ops/ph13a  
 Logistics Cluster Philippines, Manila