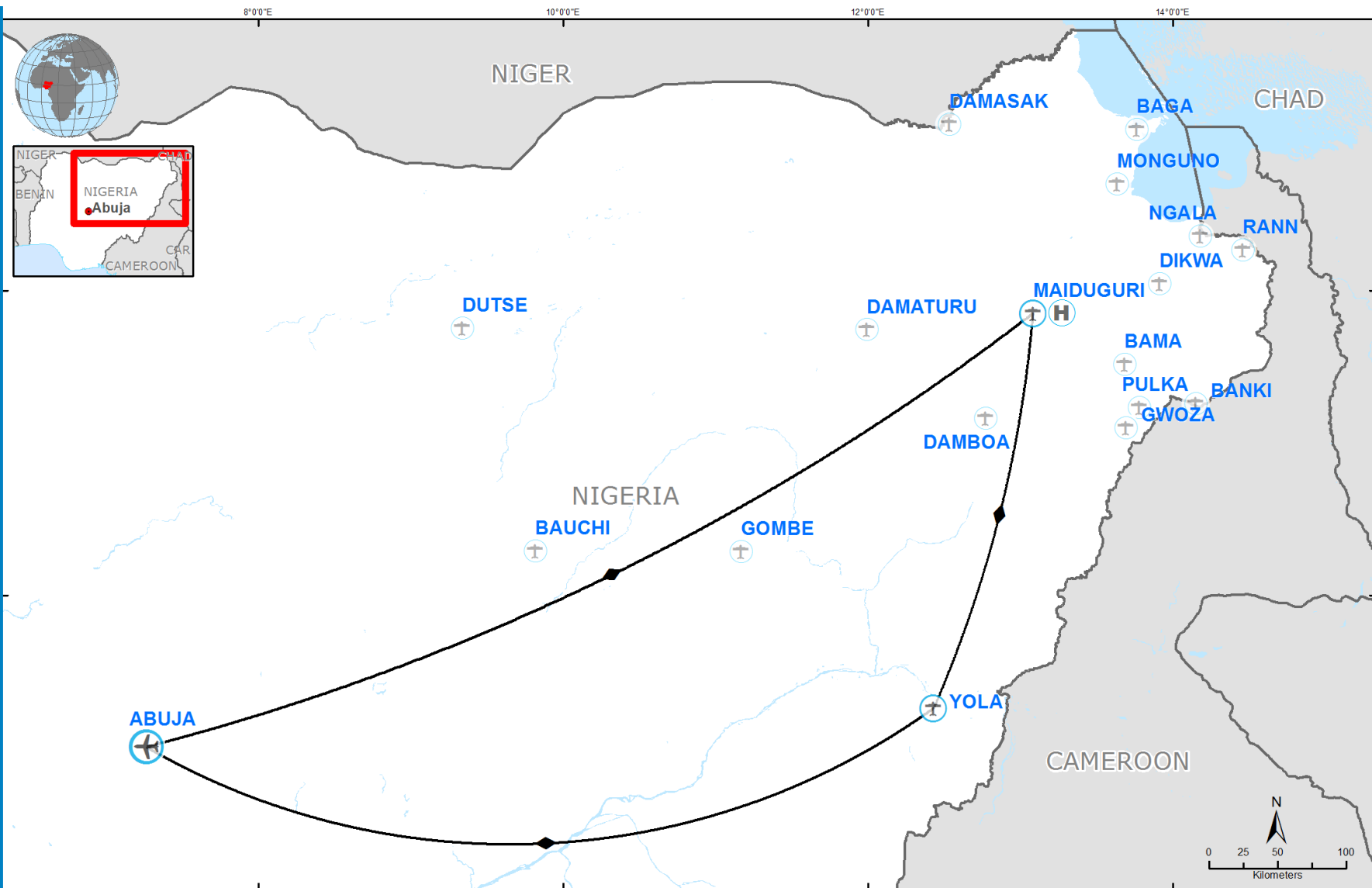


NIGERIA

UNHAS Destinations Effective as of April 2017



Date Created: 12 Apr 2017
 Contact: hq.gis@wfp.org
 Website: www.wfp.org
 Prepared by: HQ, OSEP GIS

Map Reference:
 NGA_UNHAS_Routes_A4L



Operational Base Wing Destination



Regular Fixed-Wing Destination



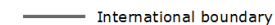
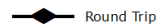
Ad-Hoc Fixed-Wing Destination



Operational Base (Rotary Wing)



Ad-Hoc Rotary-Wing Destination



Data sources: WFP, UNGIWG, GeoNames, GAUL, UNHAS

The designations employed and the presentation of material in the map(s) do not imply the expression of any opinion on the part of WFP concerning the legal or constitutional status of any country, territory, city or sea, or concerning the delimitation of its frontiers or boundaries.

© World Food Programme 2017

