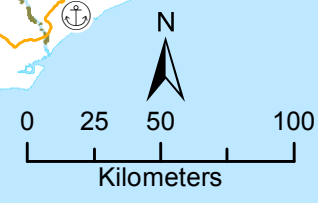
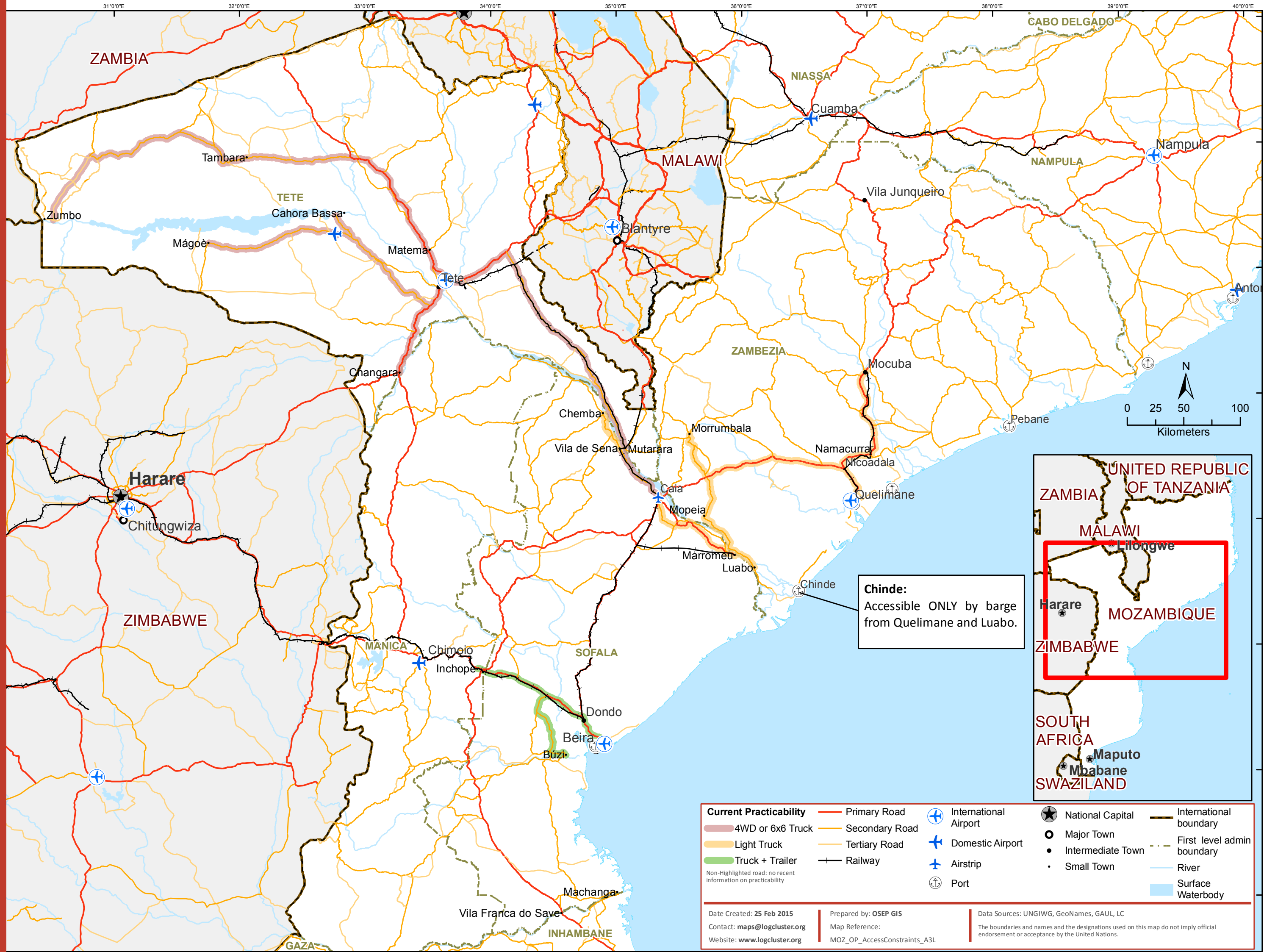
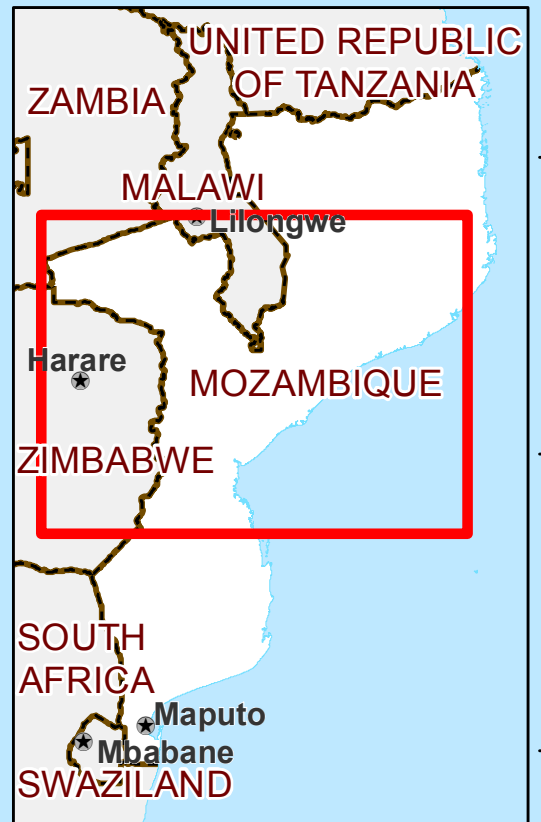


MOZAMBIQUE
 Access Constraints - 25 February 2015



Chinde:
 Accessible ONLY by barge
 from Quelimane and Luabo.



Current Practicability	Primary Road	International Airport	National Capital	International boundary
4WD or 6x6 Truck	Secondary Road	Domestic Airport	Major Town	First level admin boundary
Light Truck	Tertiary Road	Airstrip	Intermediate Town	River
Truck + Trailer	Railway	Port	Small Town	Surface Waterbody
<small>Non-Highlighted road: no recent information on practicability</small>				

Date Created: 25 Feb 2015
 Contact: maps@logcluster.org
 Website: www.logcluster.org

Prepared by: OSEP GIS
 Map Reference: MOZ_OP_AccessConstraints_A3L

Data Sources: UNGIWG, GeoNames, GAUL, LC
 The boundaries and names and the designations used on this map do not imply official endorsement or acceptance by the United Nations.

