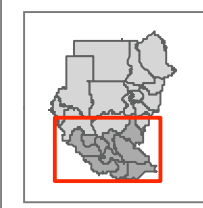
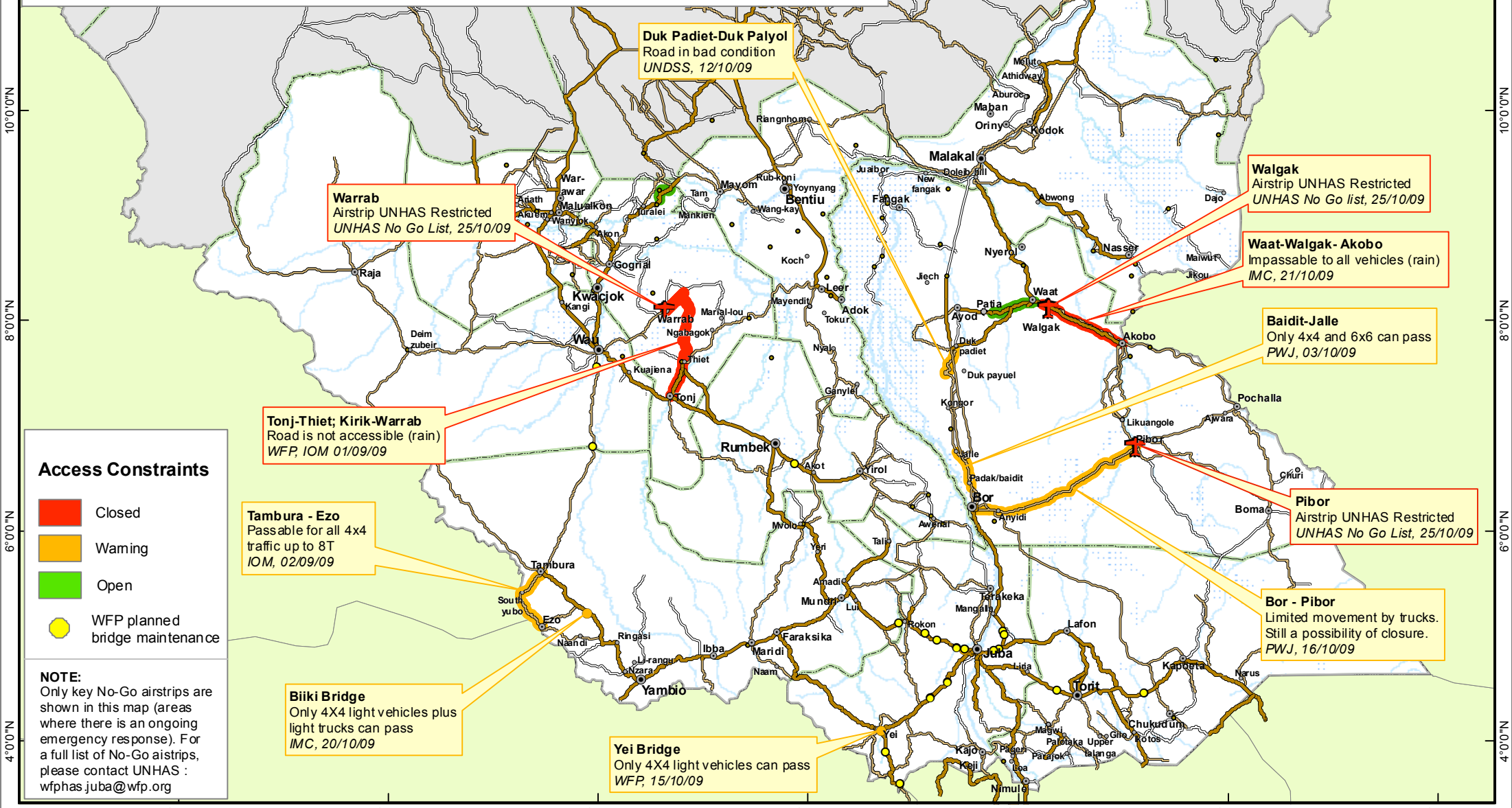




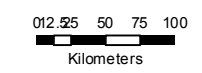
Access Constraints - October 27th 2009

Please submit any updates on access constraints to sudan.juba@unjlc.org



Access Constraints - October 27th 2009

- Road access issue
- ✈ Airstrip (Restriction indicates UNHAS No-Go status)
- ✈ Airstrip-General warning
- Bridge - Closed
- Bridge - General warning
- Primary Road
- Secondary Road
- Unassessed track
- ▨ Rivers
- ▨ Fresh water marsh
- State Capital
- Town
- ▭ International Boundaries
- ▭ State Boundaries



Scale: 1:5,500,000 at A4 Paper Size
 Date Sources: UNJLC, OCHA, WFP, UNHAS, UNMIS, CGIAR, MAF, NASA, Univ. of Berne
 Produced By: UN Joint Logistics Centre, Juba, Sudan

Date Created: 27-October-2009
 UNJLC_SDN_774_RoadClosures
 Proj/Datum: Geographic/ WGS84
 The boundaries and names and the designations used on this map do not imply official endorsement or acceptance by the United Nations. Some map data not verified. Use at your own risk. sudan.juba@unjlc.org; www.unjlc.org/sudan/maps