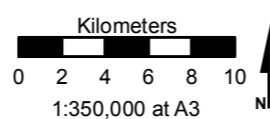




















UGANDA

Transportation Overview Map: C3

B3	B4
	C4
D3	D4



-  Heli Landing Zone
-  Airport
-  Port
-  Surface Waterbody
-  Wetlands
-  Tarmac
-  Murrum (All weather)
-  Murrum (Dry weather)
-  Motorable Track
-  Railway
-  Major Town
-  Intermediate Town
-  Small Town
-  IDP Location
-  Village
-  Settlement
-  District
-  Sub-County