
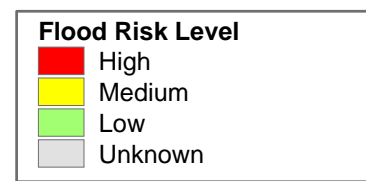
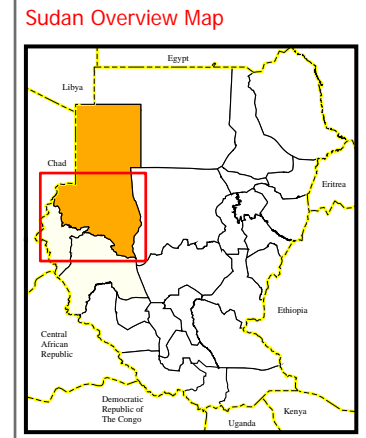
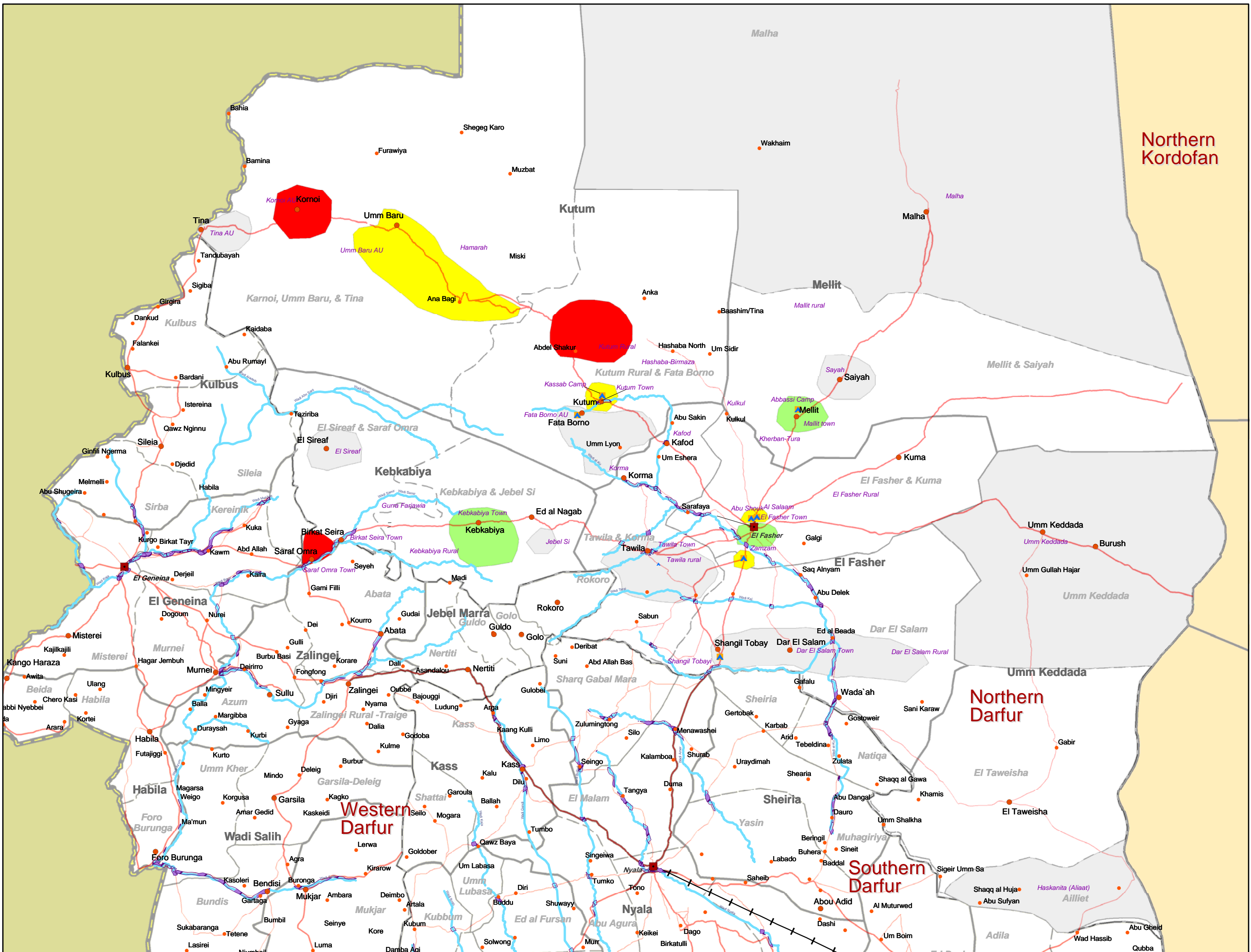


Northern Darfur: Flood Risk Area 2008



0 15 30 60
Kilometers

This map is a work in progress. Please contact the IMU/OCHA as soon as possible with any corrections.

DRAFT

Data Sources:

- Political Boundaries - CBS, SIM
- Roads - HIC & UNJLC
- Railways - UNJLC
- River - UNJLC
- Settlements - HIC, OCHA, Field
- Thematic - OCHA/UNJLC, Northern Darfur, May 08

Note:

Approximate flood risk area based on discussion with humanitarian agencies working in Northern Darfur and geographically not validated.

The boundaries and names shown and the designations used on this map do not imply official endorsement or acceptance by the United Nations.

For Planning Purposes Only: The IMU/OCHA cannot guarantee that the data presented in this map product is error free. All map products are intended for planning purposes only and not for navigation. IMU/OCHA accepts no liability for consequential and indirect damages arising from the use of its map products.

Locality boundaries are not complete for Southern Darfur.

Map Prepare Date: 11 September, 2008
File: SU-DAR-FLOOD-03_A3_11September08_Northern Darfur Flood Risk Area