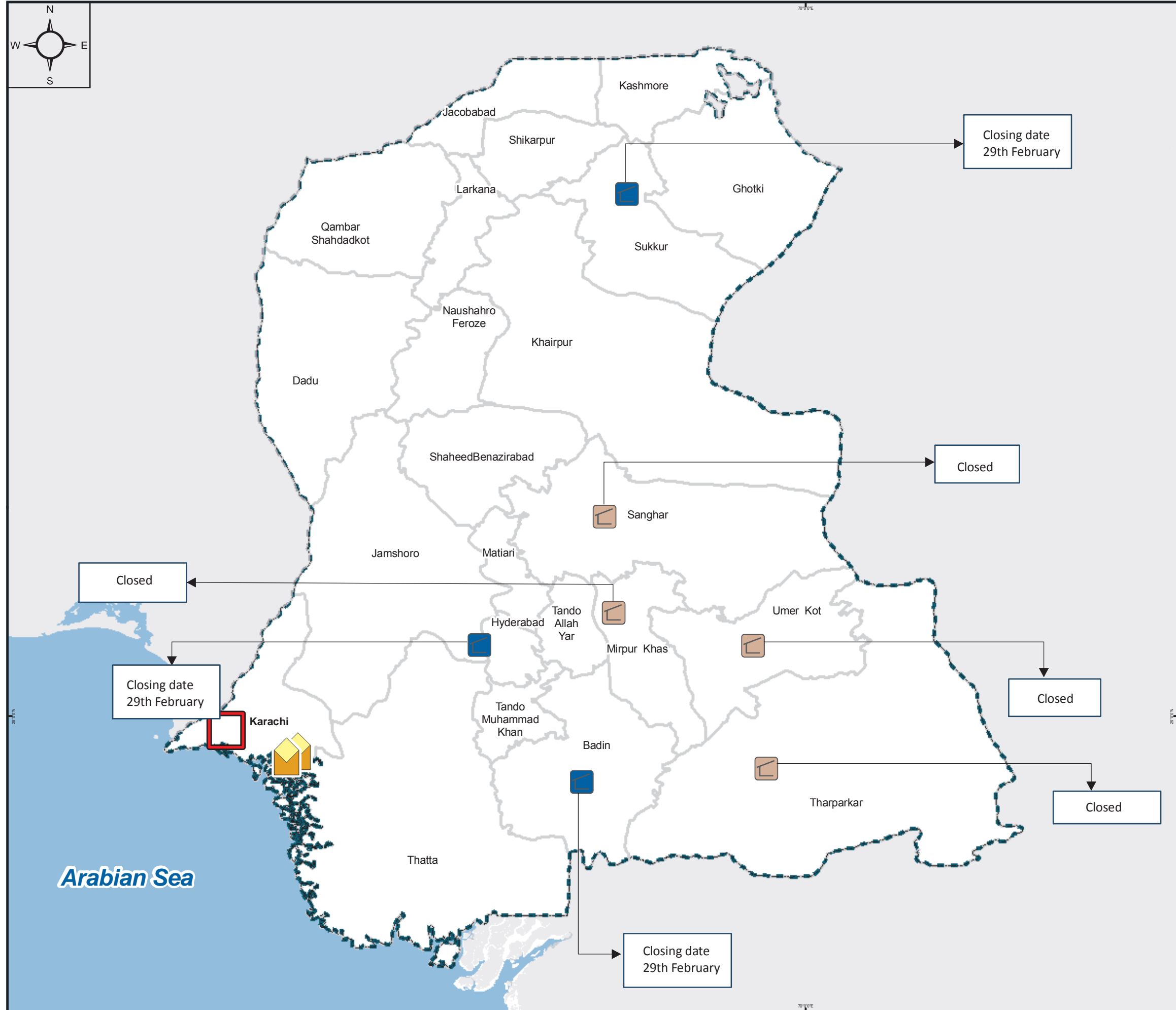
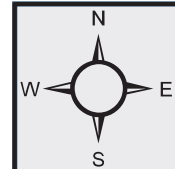


SINDH, PAKISTAN LOGISTICS CLUSTER OPERATIONAL OVERVIEW MAP

as of 23rd February, 2012



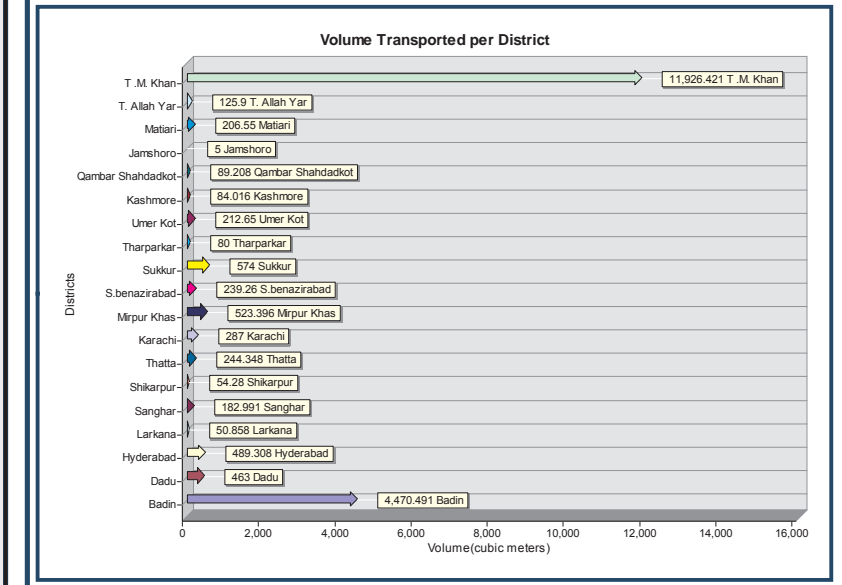
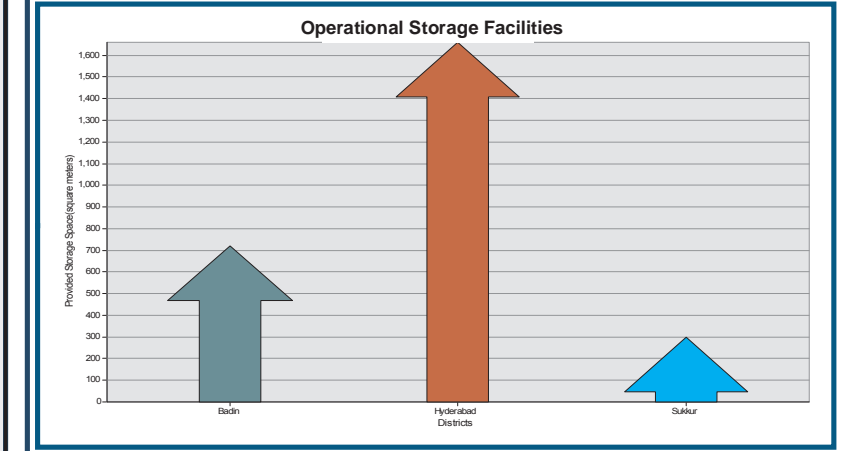
Summary of Operations

Torrential monsoon rains have triggered devastating flooding in southern Pakistan. According to some estimates more than five million people have been affected. The Logistics Cluster aims to augment the humanitarian community's capacity to deliver life-saving relief assistance to the most affected populations in Pakistan in a rapid and coordinated manner.

Services

The services provided by the Logistics Cluster include:

- Warehousing/Storage Service
- Transportation services(Overland Road/Boat)



Summary of Operations since 24th September, 2011

As of 23rd FEB, 2011

Total Volume of Goods Stored	39894 m ³
Total Volume of Goods Transported	20078 m ³

Logistics Infrastructures

- Operational Storage facilities (Blue square)
- Closed facilities (Orange square)
- Coordination Hub (Red square)
- Permanent Warehouse (Yellow house)

Administrative Limits

- Province boundary (Dashed line)
- District boundary (Solid line)
- Ocean (Blue area)