

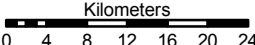
LOGISTICS CLUSTER

WFP
World Food Programme





Data Sources: GAUL, WFP, GLCSC






KYRGYZSTAN






Area of Concern - Logistics Operations







Nominal Scale 1:750,000 at A2






-  Airfield
-  Airport
-  Border Post
-  Logistics Cluster Warehouse

-  National Capital
-  Major Town
-  Intermediate Town
-  Small Town
-  Village

-  Primary Road
-  Secondary Road
-  Tertiary Road
-  Trail
-  Railway

Logistics Corridors

-  Rail Supply Route
-  Road Supply Route
-  National Boundary
-  First level admin boundary

-  Surface Waterbody
-  Seasonal Mineral Pans
-  Seasonal Waterbody
-  River
-  Main Entry Point

Date Created: 29-JUN-2010
 Map Num: LogCluster-KGZ-010-A2
 Coord System/Datum: Geographic/WGS84
 GLIDE Num:
 The boundaries and names and the designations used on this map do not imply official endorsement or acceptance by the United Nations.
 Email: maps@logcluster.org
 Website: www.logcluster.org
 Global Logistics Cluster Support Cell, Rome/Italy